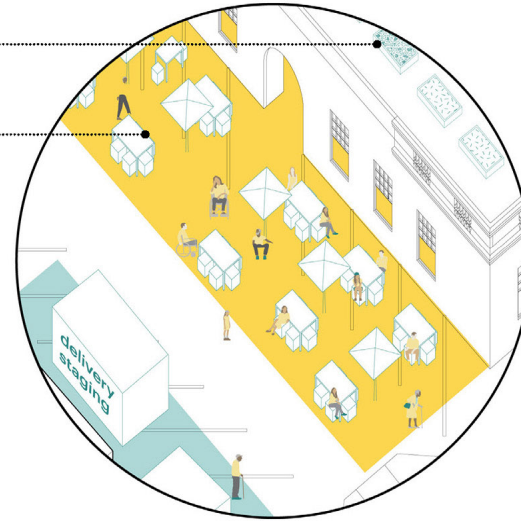
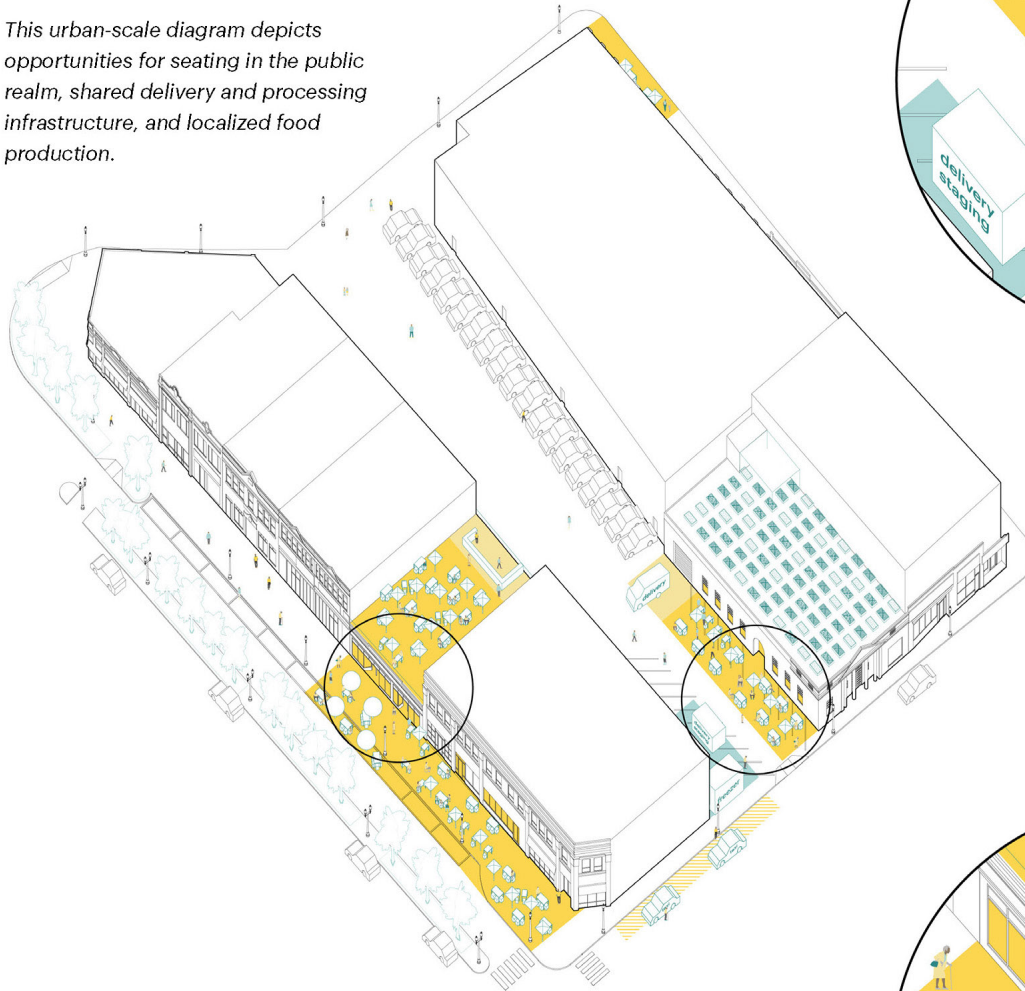


*This urban-scale diagram depicts opportunities for seating in the public realm, shared delivery and processing infrastructure, and localized food production.*

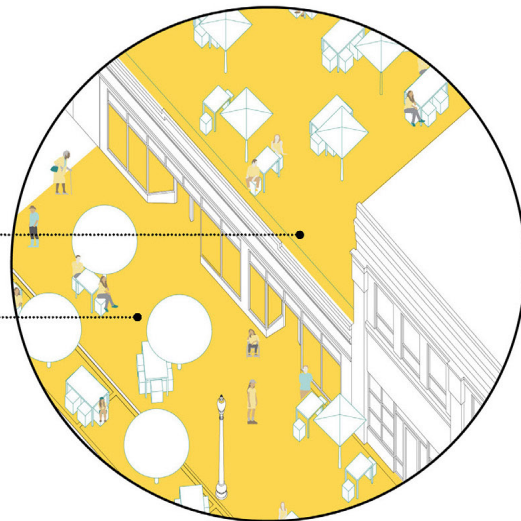
Localize food production in underutilized spaces like roofs and vacant plots to minimize supply chain hand-offs.

Alleys can provide overflow space for delivery, storage, and even dining.



Roofs can house open or covered dining and exchange.

Dining can expand into the sidewalk and street parking lane.





**RECREATION CENTER**

Open, flexible spaces support expanded community wellness

**ARTS & CULTURE**  
Public-private partnership rehabilitates historic theater and activates street

**POLICE STATION**

Welcoming "front porch" with retail and community amenities provides opportunities for officers and residents to come together

**SCHOOL**

School grounds become green laboratories for hands-on learning in life sciences and agriculture, also serving neighborhoods for recreation, gardening, and gathering

**PARKS**

Added topography and texture create dynamic ecology and outdoor experiences

**STREETS**

Creative interventions at roof- and ground-level activate neighborhood events, identity, and social connection

**VACANT LAND**

Vacant lots "cleaned and greened" into parks, community gardens, and supportive habitat

**OPEN SPACE**

Breezeway spaces adapted as an "eco-block" to manage heavy rainfall while beautifying the neighborhood and connecting fragmented open space system

**TRANSIT**

New inter-modal hub connects regional and local train and bus routes at a station built to be a neighborhood destination

**LIBRARY**

Opened structure highlights and expands forms of exchange and exciting community events

